







Drive from **NJ-17 N** and **I-87 N** to Jefferson Heights. Take exit **21** from **I-87 N**


122 mi / 2 h 1 min


-  6. Merge onto **I-295 N**
 Partial toll road


7.7 mi
-  7. Keep **left** at the fork, follow signs for **Interstate 95 S/G Washington Br/Newark NJ** and merge onto **I-95 S**
 Entering New Jersey

7.8 mi
-  8. Take the **NJ-4/I-95 S** exit toward **Hackensack/I-80/New Jersey Turnpike**



0.2 mi
-  9. Take exit **72A** for **New Jersey 4 W** toward **Paramus**




0.1 mi
-  10. Merge onto **NJ-4 W**

6.9 mi
-  11. Slight **right** onto the **New Jersey 17 N** ramp to **Mahwah/Garden State Parkway N**

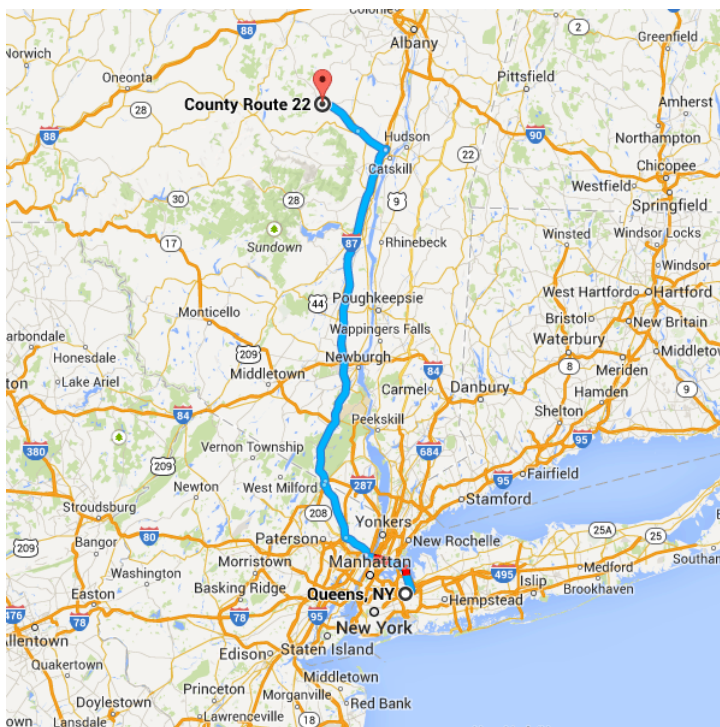
0.3 mi
-  12. Merge onto **NJ-17 N**


13.9 mi
- 13. Take the **New Jersey 17 N/Interstate 287 N** exit toward **Interstate 87/North Y. Thruway**

0.1 mi
-  14. Keep **left** at the fork, follow signs for **I-287 N/I-87/NJ-17 N/N Y. Thruway** and merge onto **I-287 N/NJ-17 N**
 Entering New York

0.8 mi
-  15. Keep **left** at the fork, follow signs for **I-87 N/NY-17 N/Albany** and merge onto **I-87 N/NY-17 N**
 Continue to follow I-87 N
 Partial toll road



83.7 mi

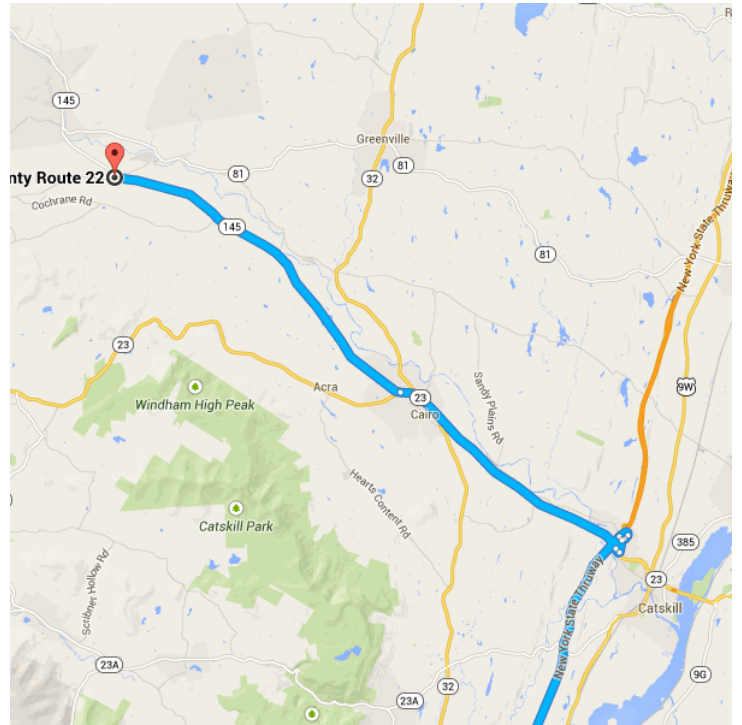


- 16. Take exit 21 toward NY-23/Catskill/Cairo
 -  Toll road
-
- 0.4 mi

Follow NY-23 W and NY-145 N to Co Rd 22/Co Rte 22 in Durham

19.6 mi / 24 min

- 17. Continue straight
 -  Toll road
-
- 0.2 mi
- 18. Sharp left toward Main St
 -  Toll road
-
- 482 ft
- 19. Turn left onto Main St
-
- 0.3 mi
- 20. Take the ramp to Cairo/Greenville
-
- 0.2 mi
- 21. Merge onto NY-23 W
-
- 7.9 mi
- 22. Slight right onto NY-145 N
-
- 10.7 mi
- 23. Turn left onto Co Rd 22/Co Rte 22
-
- 0.1 mi



County Route 22

Durham, NY 12422

These directions are for planning purposes only. You may find that construction projects, traffic, weather, or other events may cause conditions to differ from the map results, and you should plan your route accordingly. You must obey all signs or notices regarding your route.

Map data ©2014 Google